
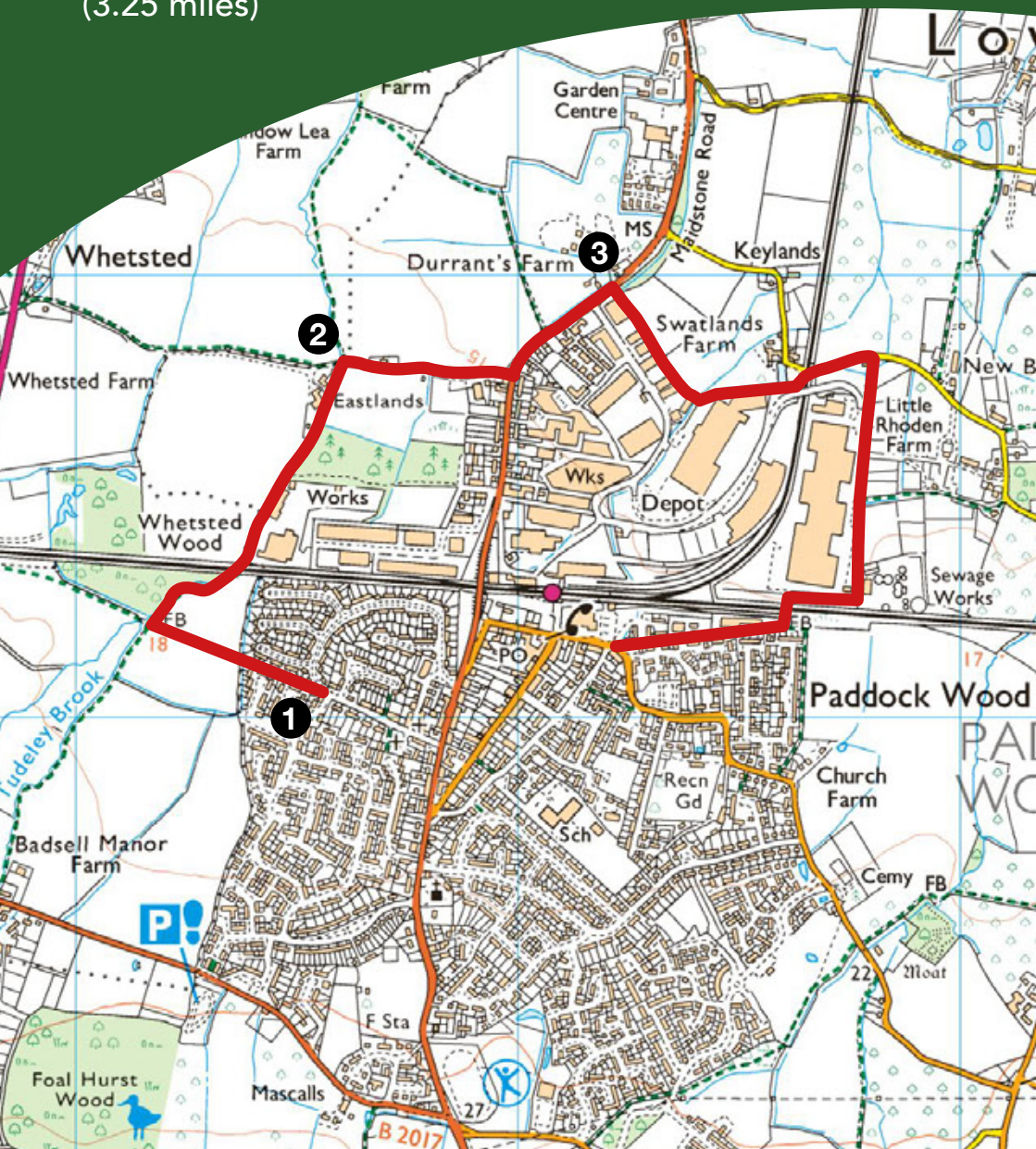


Paddock Wood

Walk No.4

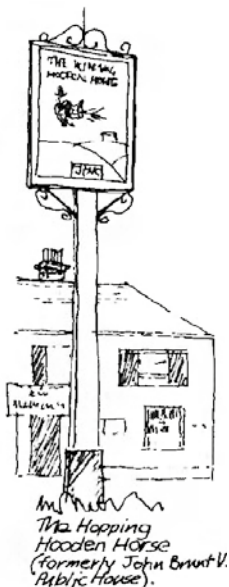


Round Paddock Wood Town
(3.25 miles)



Walk No.4 - Round Paddock Wood Town (3.25 miles)

There are a number of public footpaths which lead from the town out to the countryside. This short walk uses these to make up a circular route round Paddock Wood.



1. Walk up Mount Pleasant past the Catholic Church and, where the road bears right at the top, go forward into an enclosed path leading to an open field beyond. Just before reaching the footbridge on the far side, turn right and walk over the level crossing. Follow the stream on the left to Eastlands.
2. Continue on, still following the stream, walking along the bank-top. On reaching the hedge-line in front, turn right, keeping the hedge on the left. Follow the field edge round to a culvert, cross it and bear immediately right following the stream down to Maidstone Road. Cross the road with care, and turn left along the pavement opposite.
3. Just beyond the turning to Transfesa, turn right over a stile onto a headland path and follow this all the way down past the rear of the Orchard Business Centre and the MACK depot to Lucks Lane. Turn right, go over the level crossing, and then in a short distance, turn right again along a surfaced path to the rear of Transfesa. This leads to the footbridge over the railway and eventually to Church Road opposite the John Brunt public house (recently re-named The Hopping Hooden Horse). It is then a short distance to the town centre.

Black Path Footbridge and 'Enrostar'

